



Province of the  
**EASTERN CAPE**  
EDUCATION

**NASIONALE  
SENIOR SERTIFIKAAT**

**GRAAD 12**

**JUNIE 2021**

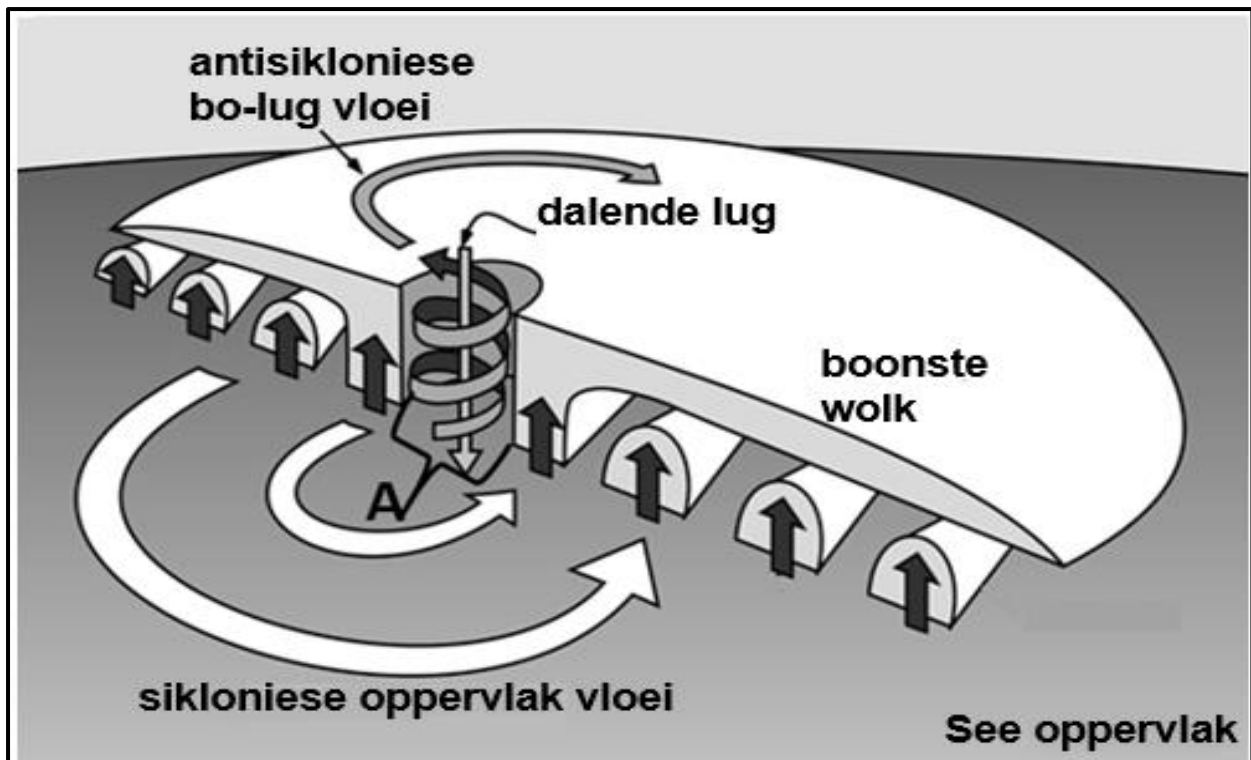
**GEOGRAFIE  
BYLAAG  
(EKSEMPLAAR)**

---

Hierdie bylaag bestaan uit 7 bladsye.

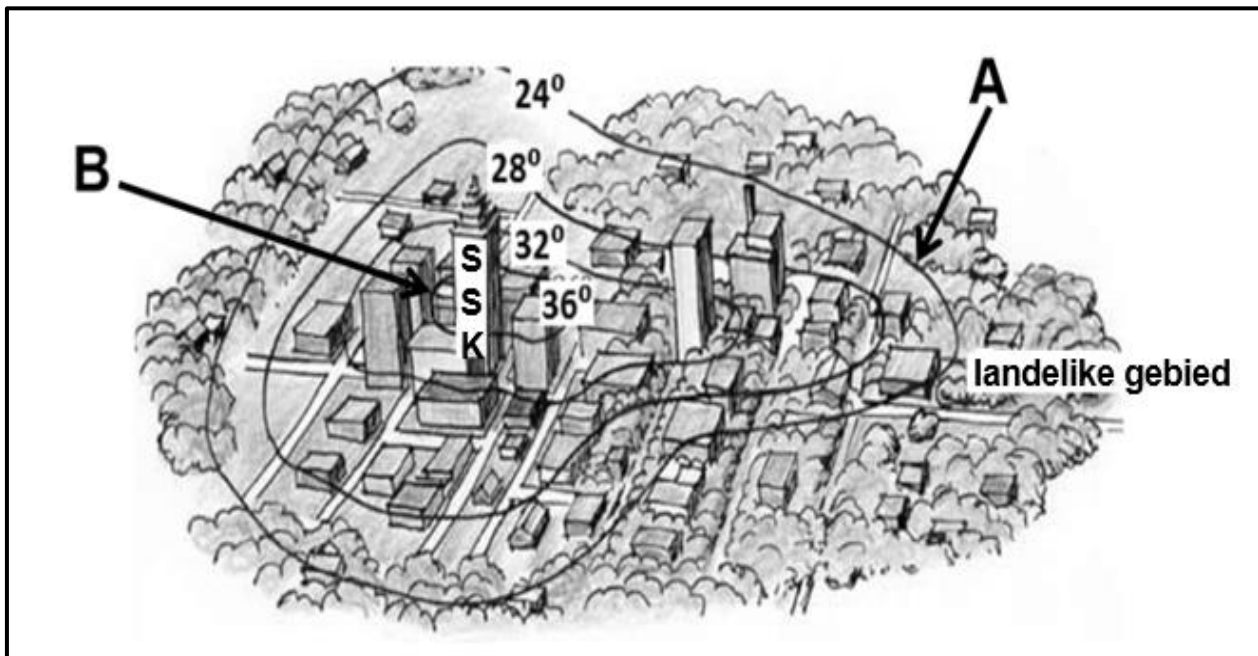
---

FIGUUR 1.1: TROPIESE SIKLONE



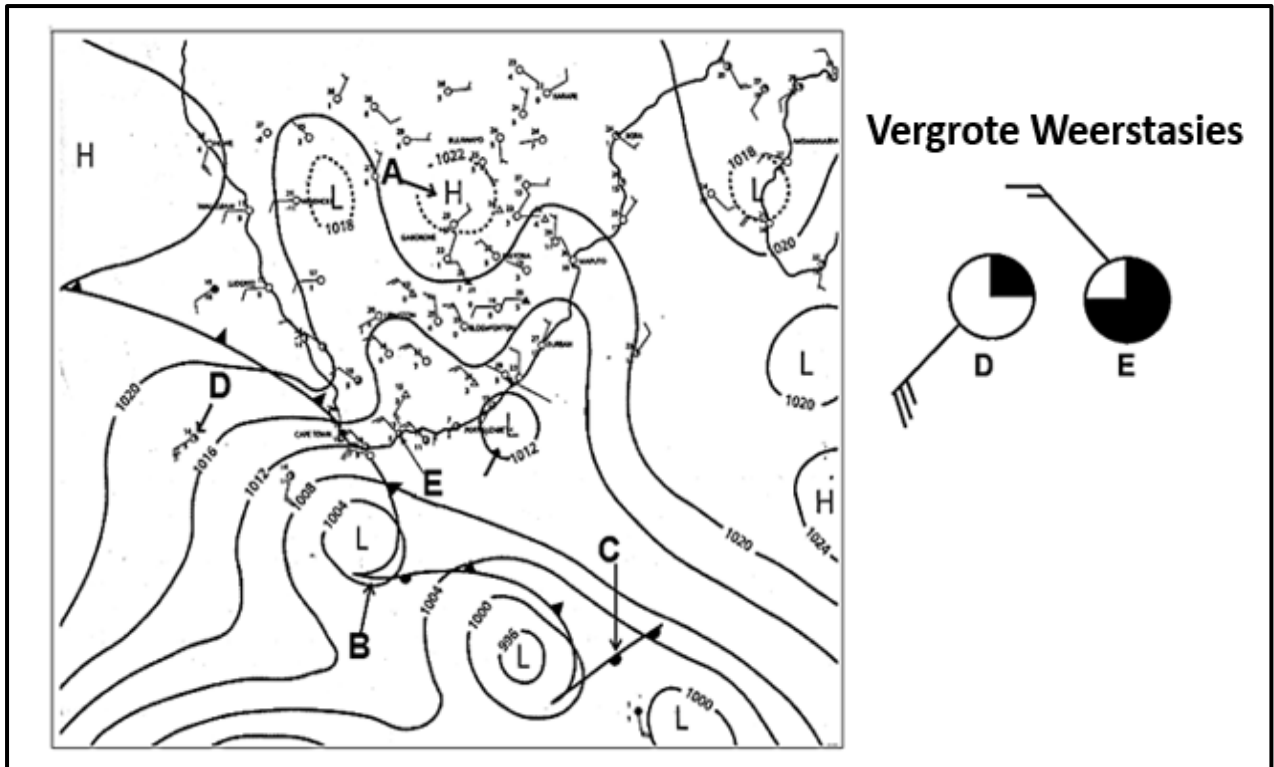
[Bron: <https://www.google.com/search?q=tropical+cyclone>]

FIGUUR 1.2: STEDELIKE HITTE-EILAND



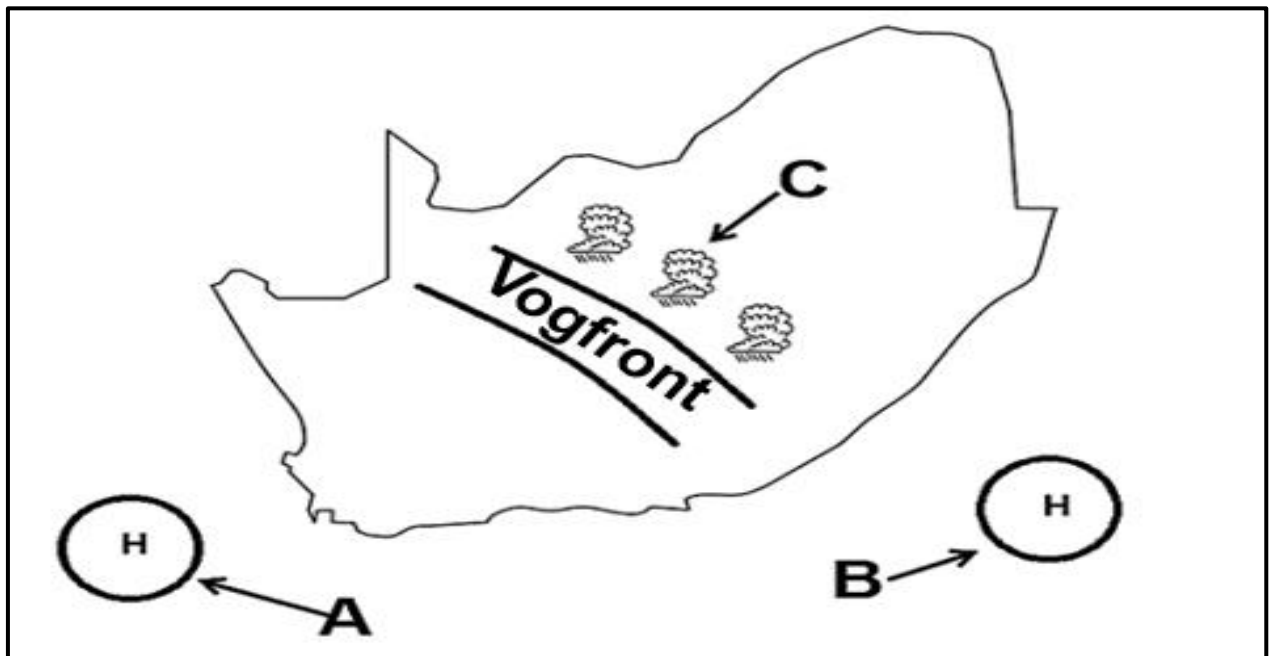
[Bron: GSCE Examination series]

FIGUUR 1.3: SINOPTIESE WEERKAART



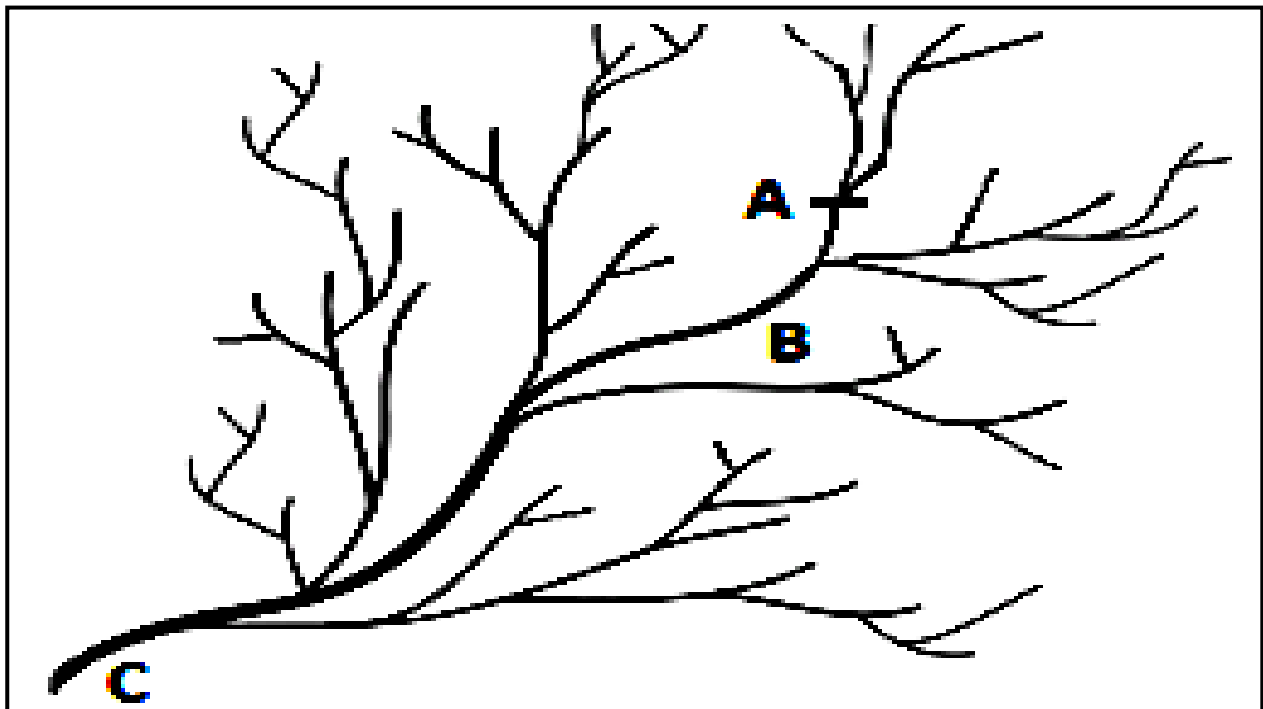
[Aangepas uit SA weather services]

FIGUUR 1.4: VOGFRONT



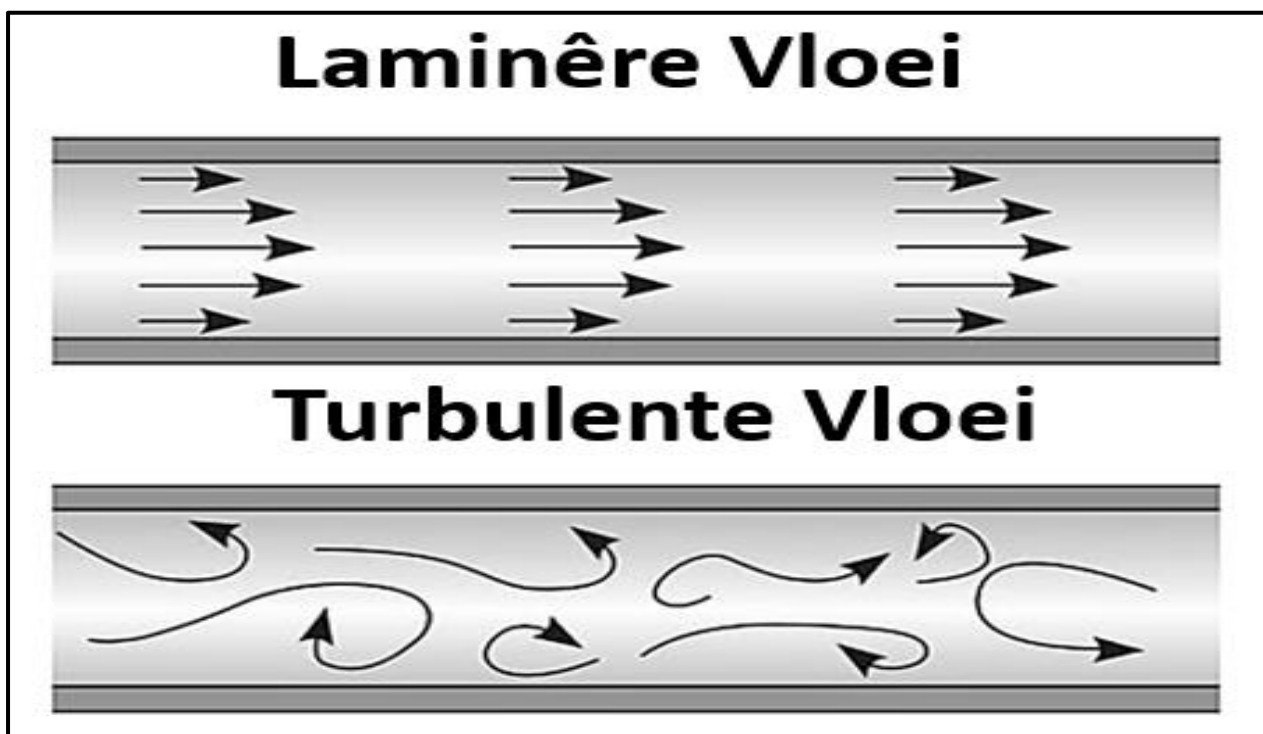
[Bron: Eksaminator se eie skets]

FIGUUR 2.1: DREINERINGSBEKKEN



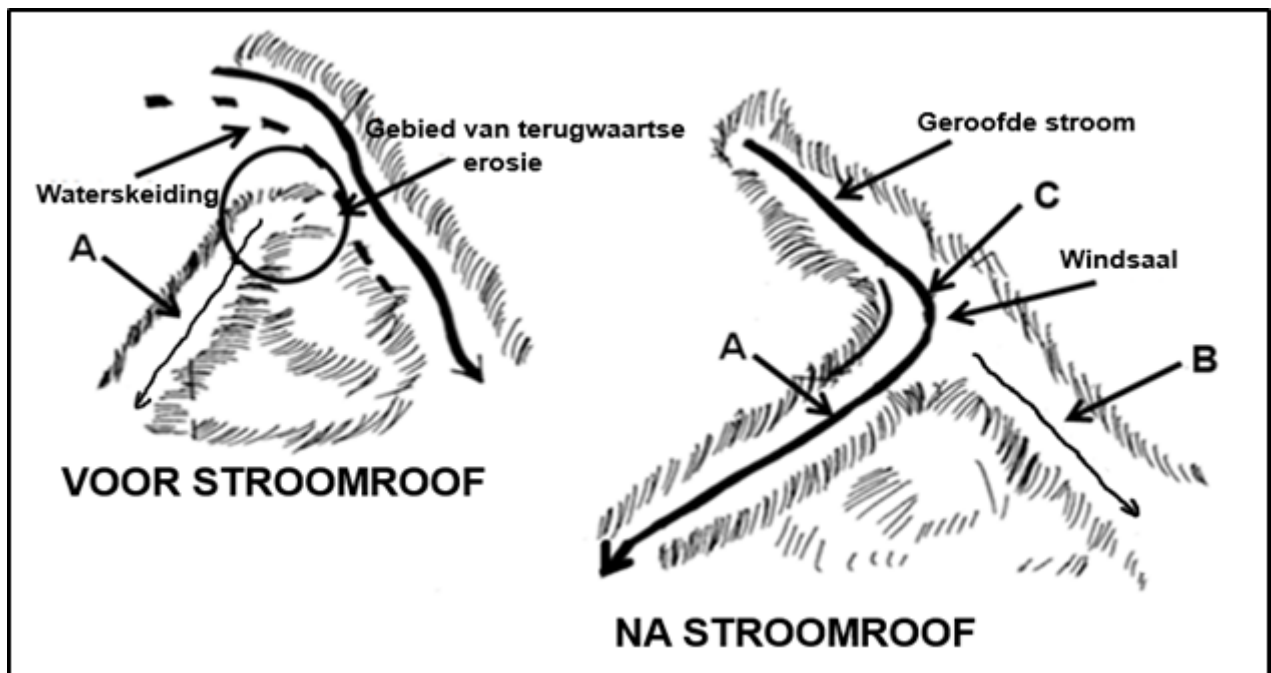
[Bron: [sageography.myschoolstuff.co.za](http://sageography.myschoolstuff.co.za)]

FIGUUR 2.2: LAMINÊRE EN TURBULENTE VLOEI



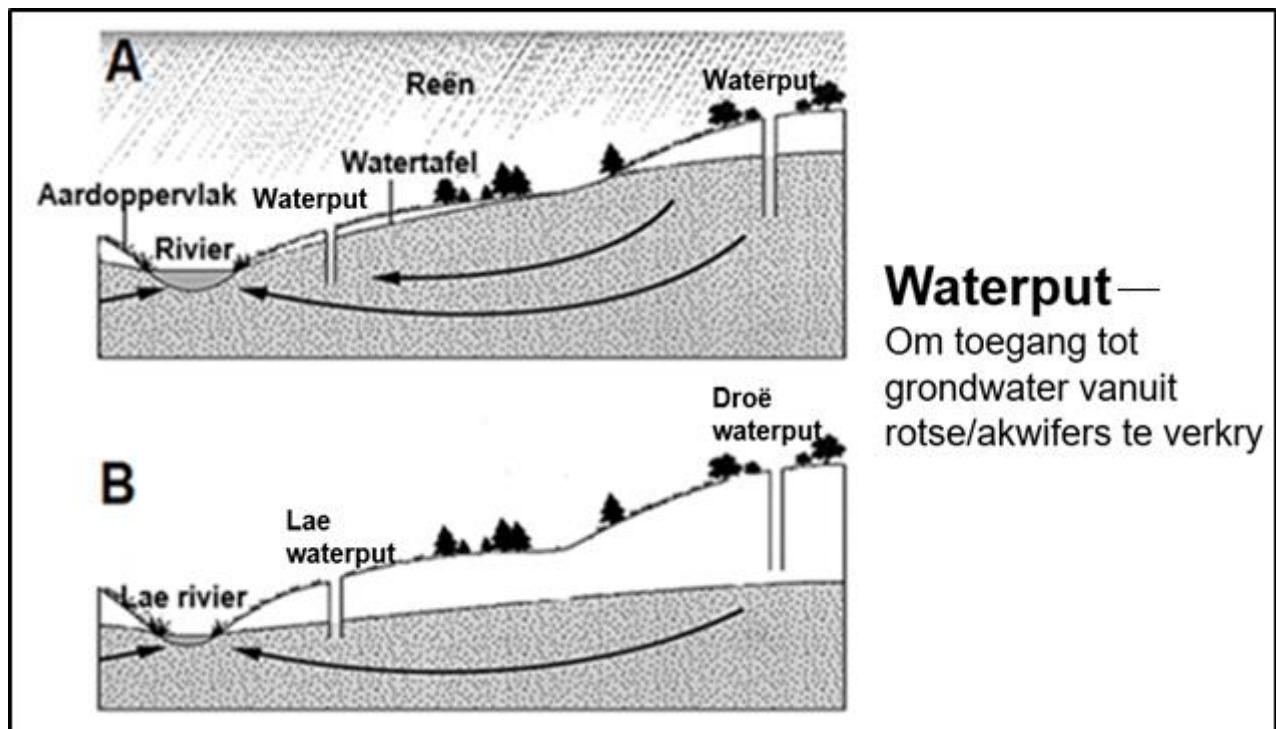
[Bron: <http://www.Google images>]

FIGURE 2.3: STROOMROOF



[Aangepas uit <https://www.google.com/search?q=river+capture>]

FIGUUR 2.4: TIPE RIVIER



**Waterput**—  
Om toegang tot  
grondwater vanuit  
rotse/akwifers te verkry

[Aangepas uit <http://www.google search.co.za>]

FIGUUR 3.3: LANDELIKE NEDERSETTING PATROON



[Aangepas uit <https://www.google.co.za/search?q=Settlement+patterns&source>]

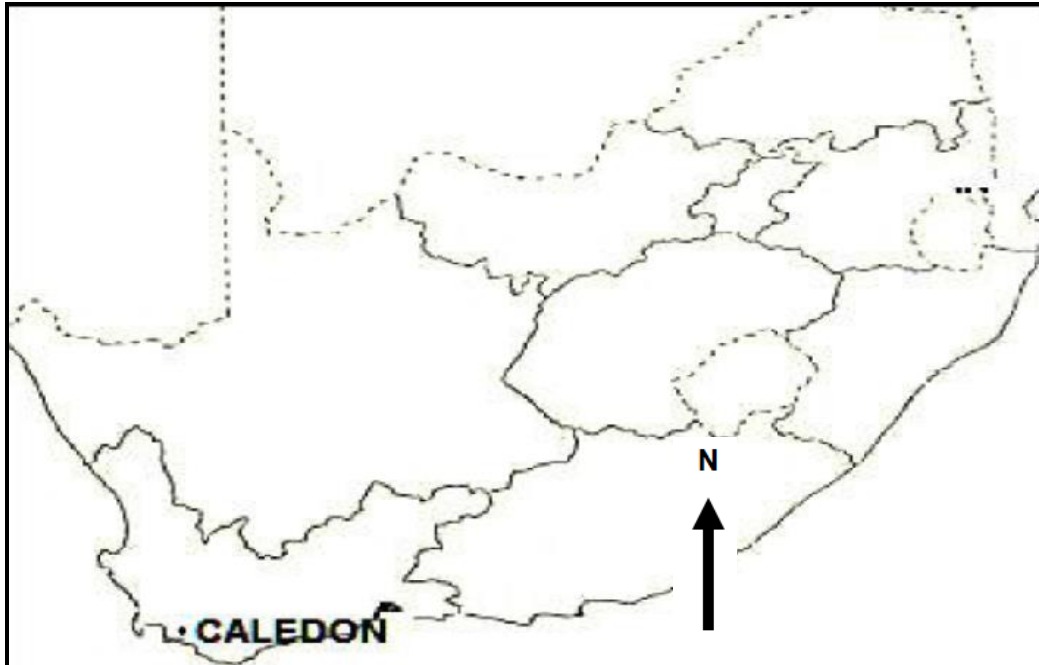
FIGUUR 3.4: STEDELIKE UITBREIDING



[Bron: <https://www.google.com/cartoon+on+urban+expansion>]

### ALGEMENE INLIGTING OOR CALEDON

Caledon het 'n mediterreense klimaat van warm, droë somers en koel, nat winters. Temperatuur word aangepas deur die nabyheid aan die Suid-Atlantiese Oseaan, net oor die Kleinrivierberge in die suide.



[Bron: Eksaminator se eie uittreksel]