



Province of the
EASTERN CAPE
EDUCATION

**NATIONAL
SENIOR CERTIFICATE**

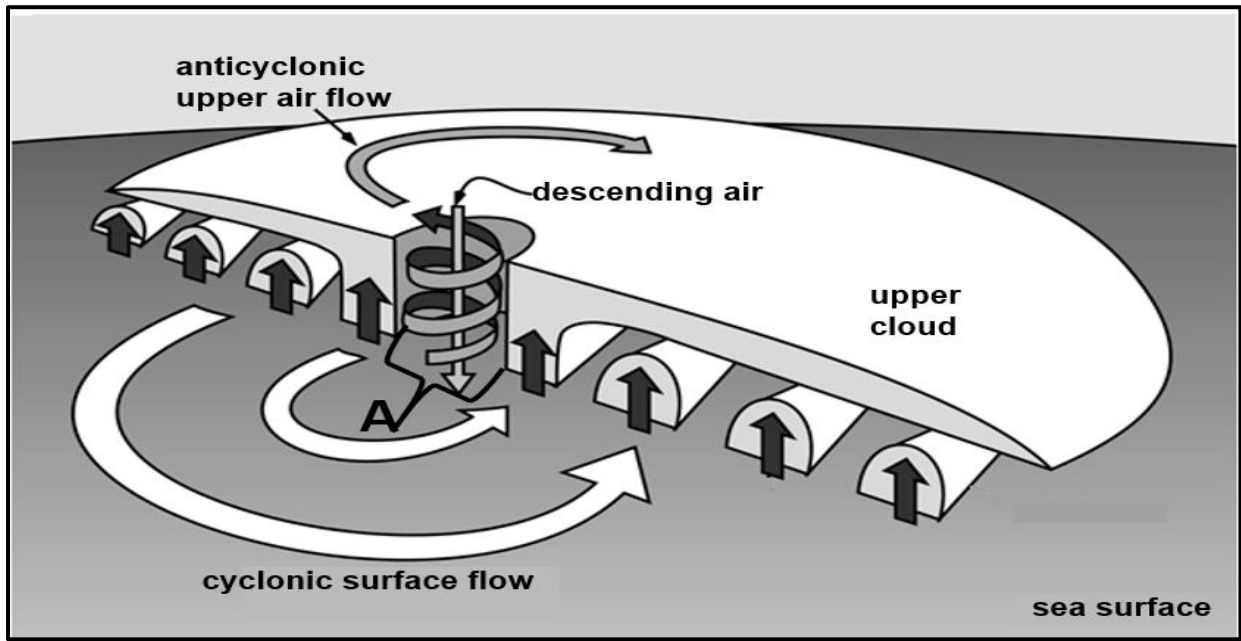
GRADE 12

JUNE 2021

**GEOGRAPHY
ANNEXURE
(EXEMPLAR)**

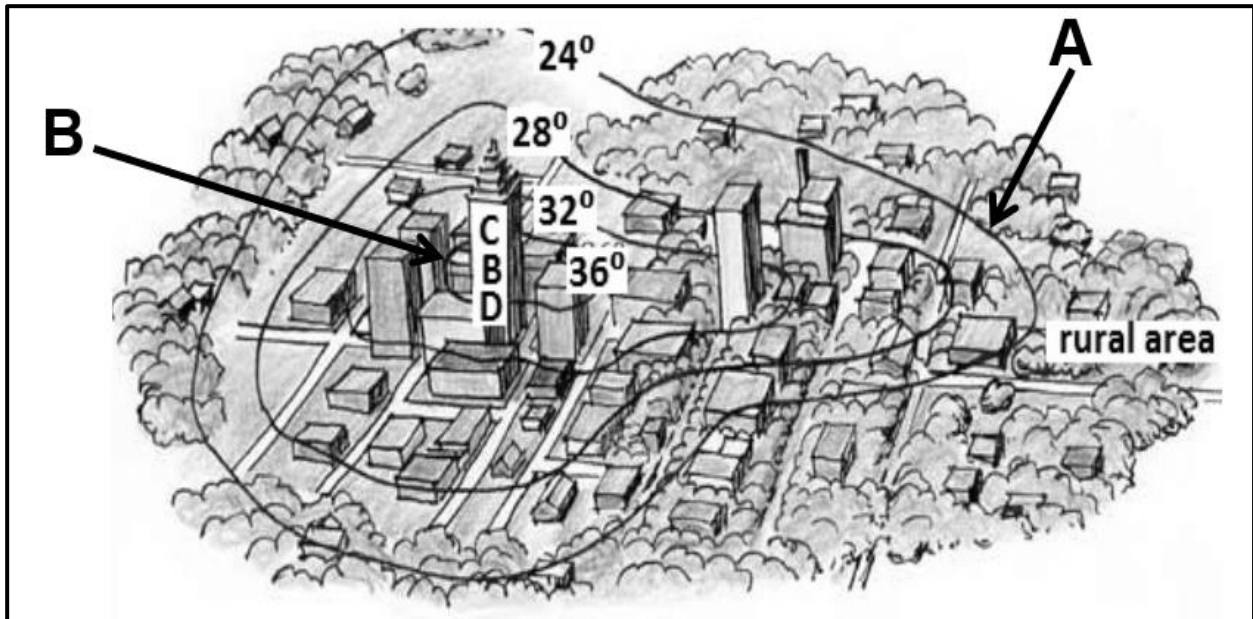
This annexure consists of 7 pages.

FIGURE 1.1: TROPICAL CYCLONES



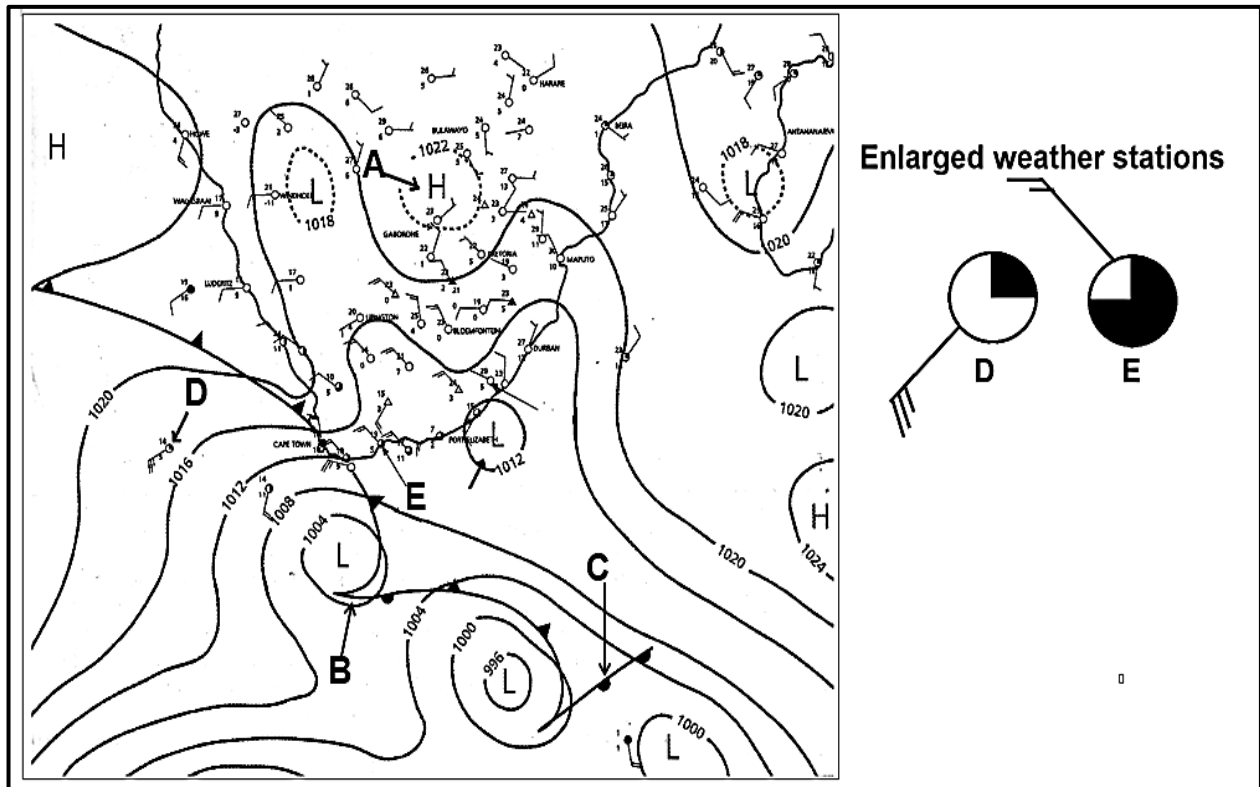
[Source: <https://www.google.com/search?q=tropical+cyclone>]

FIGURE 1.2: URBAN HEART ISLAND



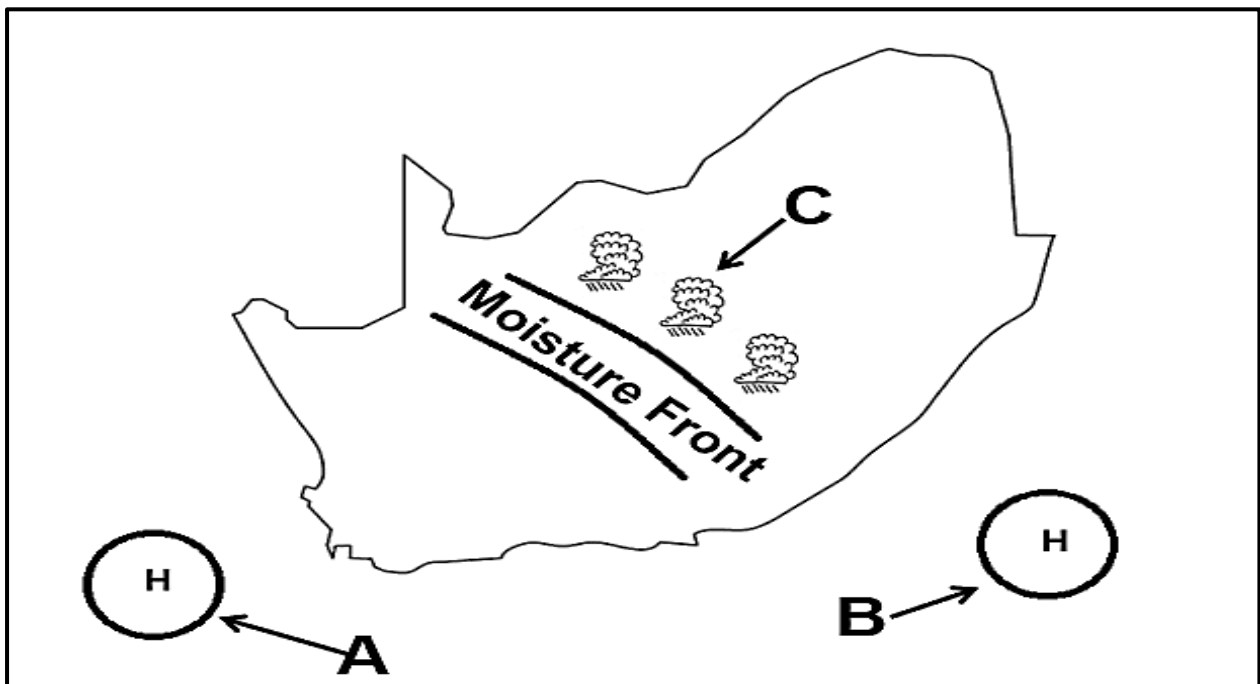
[Source: GSCE Examination series]

FIGURE 1.3: SYNOPTIC WEATHER MAP




[Adapted from SA weather services]

FIGURE 1.4: MOISTURE FRONT



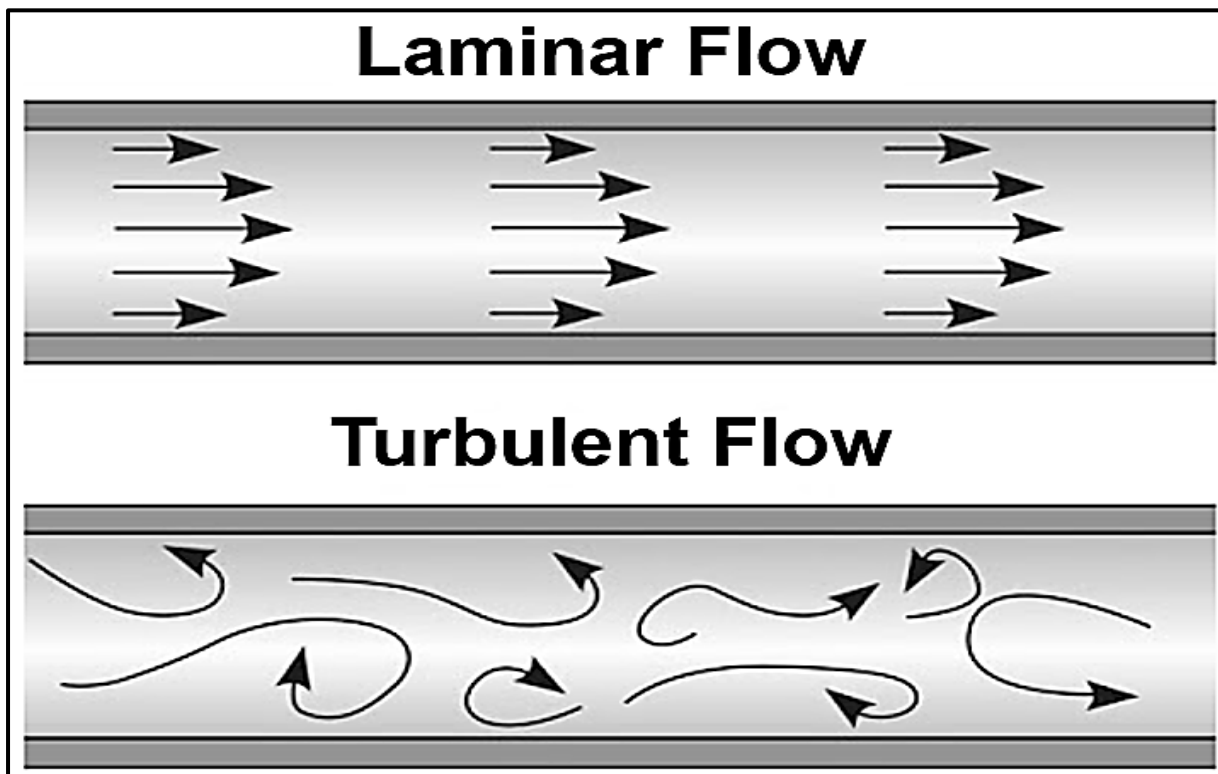
[Source: Examiners own sketch]

FIGURE 2.1: DRAINAGE BASIN



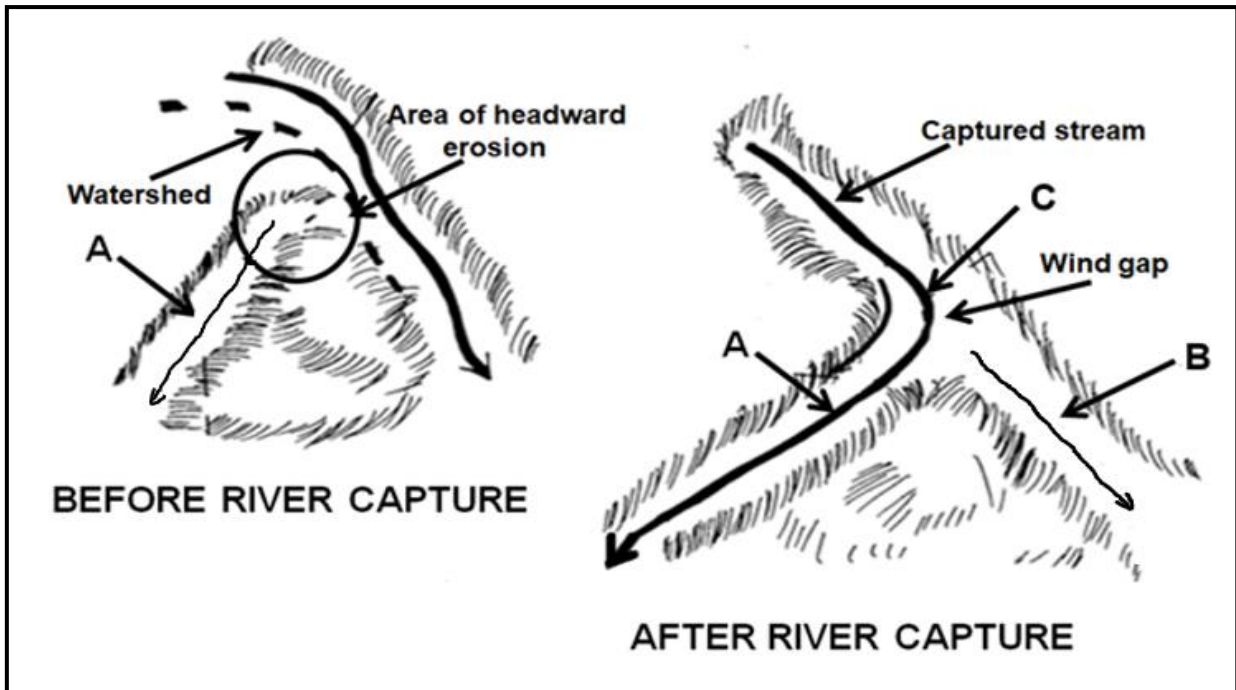
[Source: sageography.myschoolstuff.co.za]

FIGURE 2.2: LAMINAR AND TURBULENT FLOW



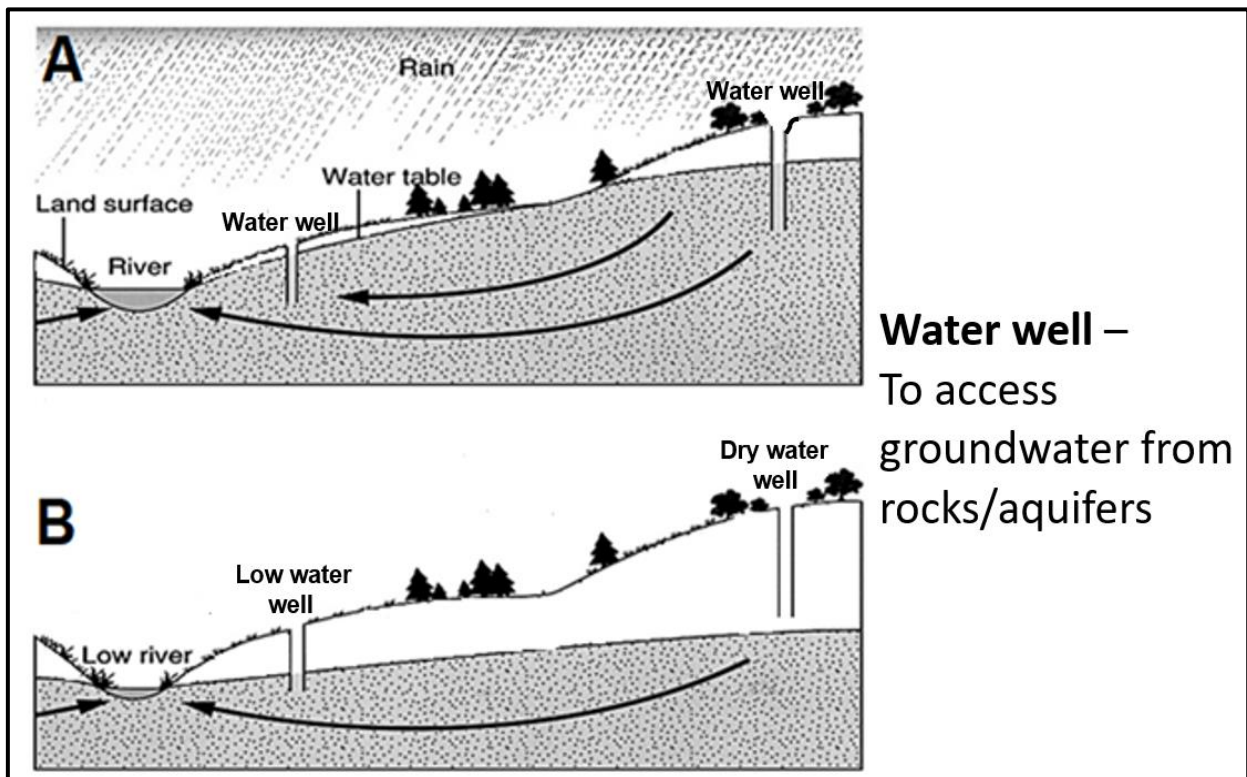
[Source: <http://www.Google images>]

FIGURE 2.3: RIVER CAPTURE



[Adapted from <https://www.google.com/search?q=river+capture>]

FIGURE 2.4: TYPE OF RIVER



Water well –
To access
groundwater from
rocks/aquifers


[Adapted from <http://www.google search.co.za>]

FIGURE 3.3: RURAL SETTLEMENT PATTERN



[Adapted from <https://www.google.co.za/search?q=Settlement+patterns&source>]

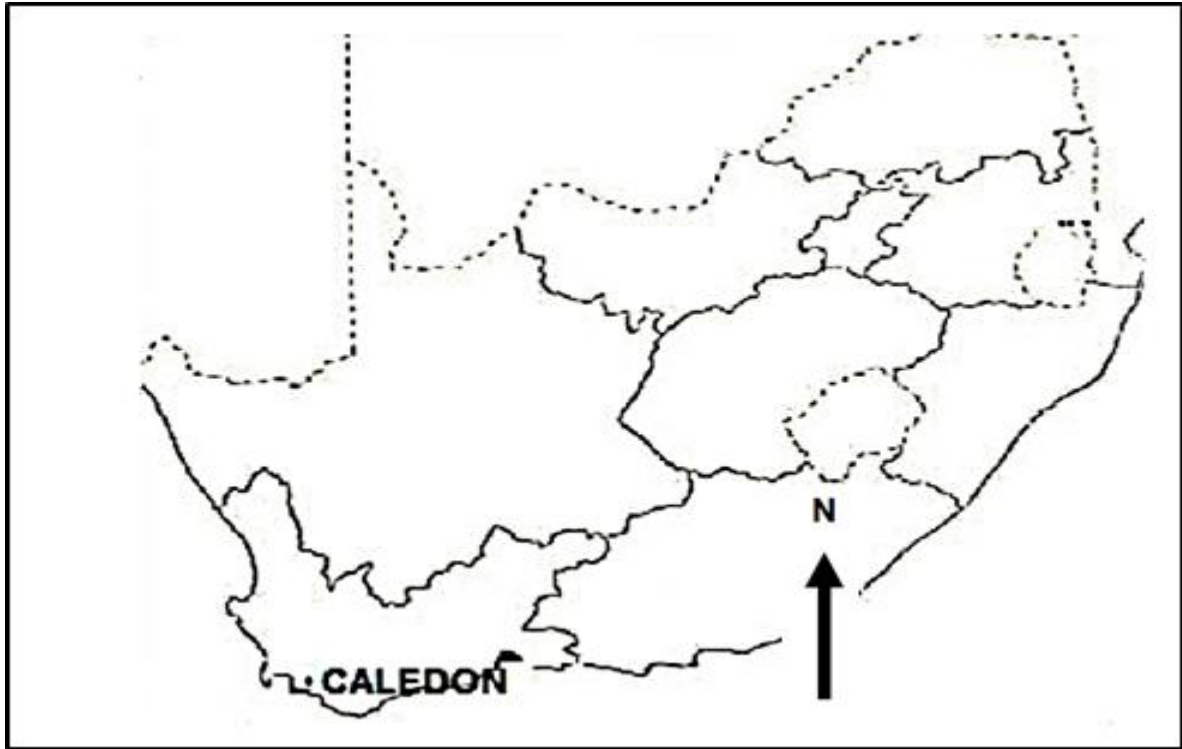
FIGURE 3.4: URBAN EXPANSION



[Source: <https://www.google.com/cartoon+on+urban+expansion>]

GENERAL INFORMATION ON CALEDON

Caledon has a mediterranean climate of warm, dry summers and cool, wet winters. Temperatures are modified by its close proximity to the South Atlantic Ocean, just over the Klein River Mountains to the south.



[Source: Examiner's own extract]